

MONA OFFSHORE WIND PROJECT

Special Category Land Plan

Deadline: 7

Application Reference: EN010137

Document Reference: B7 F04

Document Number: MOCNS-J3303-DMC-10003

14 January 2025

F04



Image of an offshore wind farm

Document status

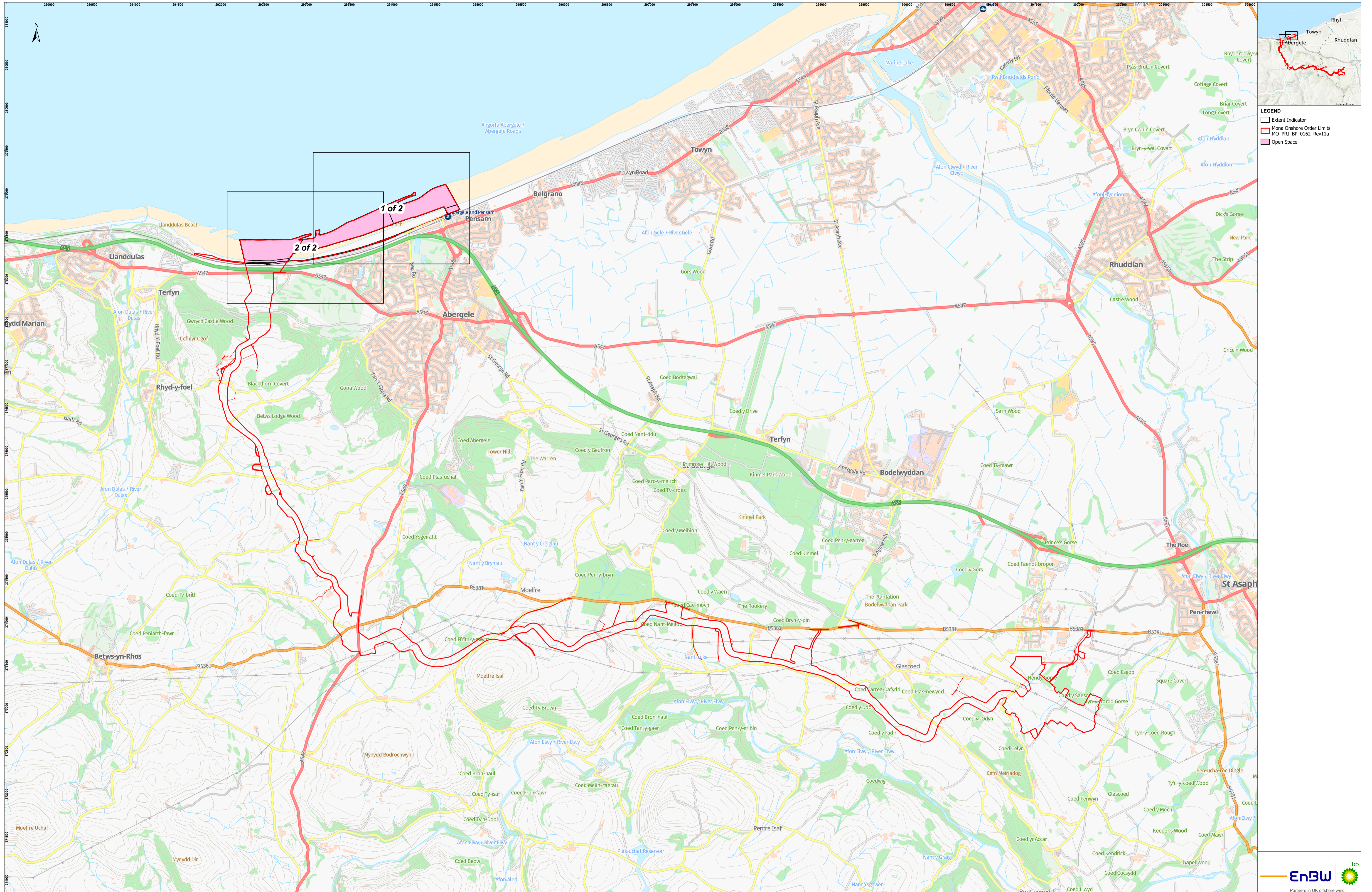
Version	Purpose of document	Authored by	Reviewed by	Approved by	Review date
F01	Application	Dalcour Maclaren	Mona Offshore Wind Ltd.	Mona Offshore Wind Ltd.	Feb 2024
F02	Update from S51 advice	Dalcour Maclaren	Mona Offshore Wind Ltd.	Mona Offshore Wind Ltd.	April 2024
F03	Submission at D6	Dalcour Maclaren	Mona Offshore Wind Ltd.	Mona Offshore Wind Ltd.	20 Dec 2024
F04	Submission at D7	Dalcour Maclaren	Mona Offshore Wind Ltd.	Mona Offshore Wind Ltd.	14 Jan 2025

Prepared by:

Dalcour Maclaren

Prepared for:

Mona Offshore Wind Ltd.



Project Name:
MONA OFFSHORE WIND PROJECT

Drawing Title:
SPECIAL CATEGORY LAND PLAN - ONSHORE
INDEX SHEET



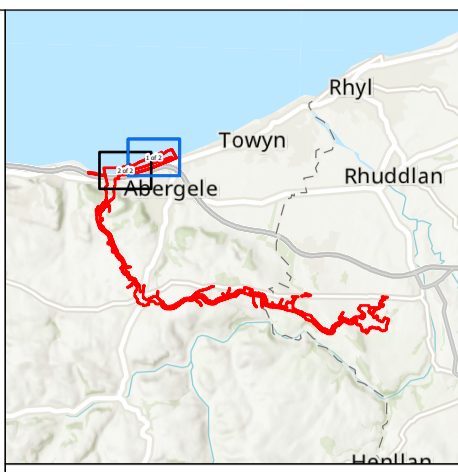
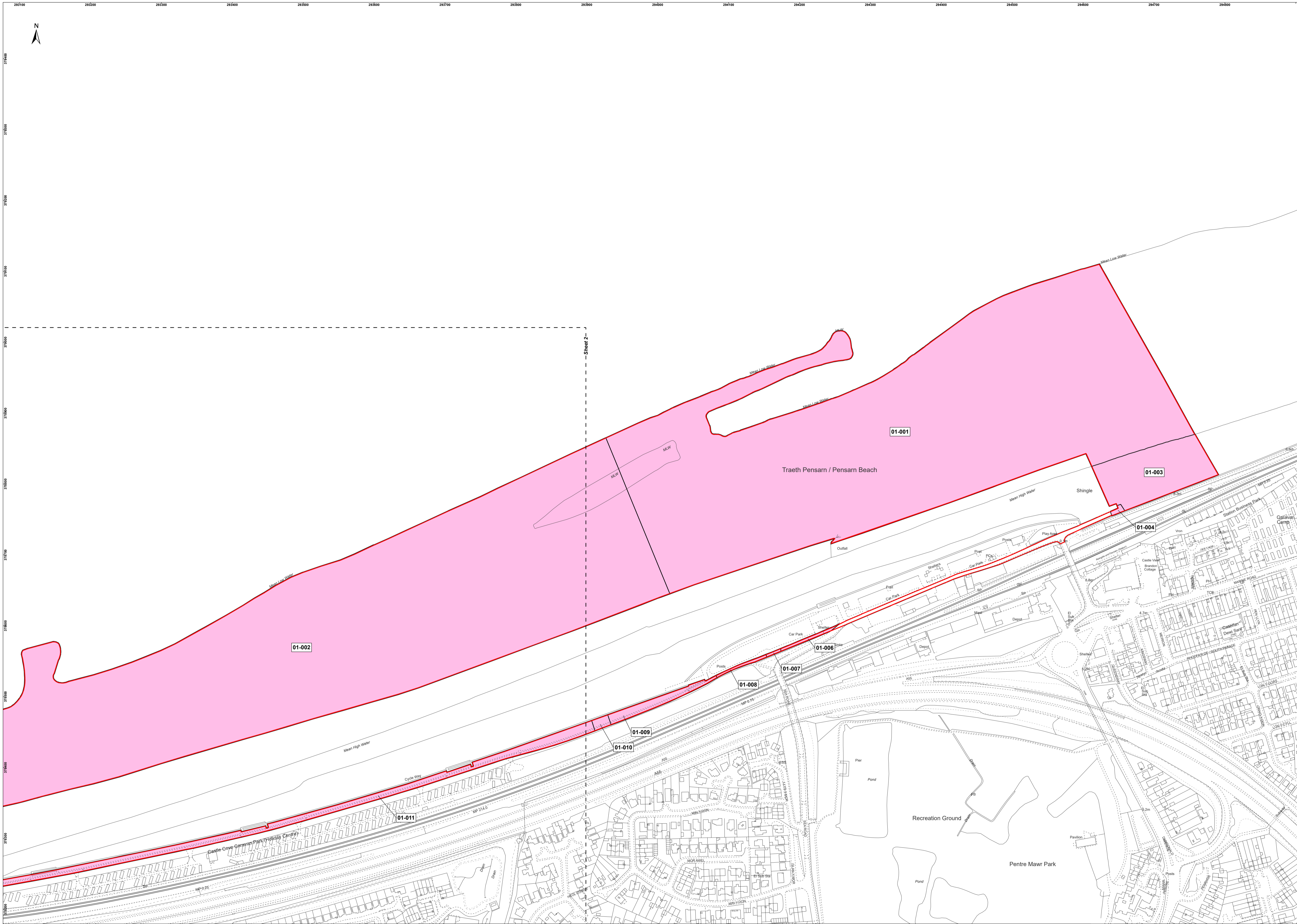
Geodetic Information:
Datum: OSGB 1936
Projection: British National Grid

APFP Ref: 52(0)
Doc Ref: B7

Service Layer Credits: Esri, Intermap, NASA, NGA, USGS, Esri UK, Esri, TomTom, Garmin, FourSquare, MET/NASA, USGS
Contains OS data © Crown Copyright and database right 2022
Contains data from OS Zoomstack

VER	DATE	DETAILS	BY	CHECK	Drawing Number:
03	16/12/2024	Change Request	AL	IM	DM_22000496_SCL_1.0
04	07/01/2025	Deadline 7 Updates	AL	IM	





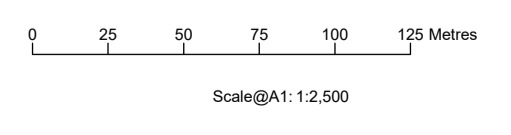
LEGEND

- █ Mona Onshore Order Limits
MO_PRJ_BP_0162_Rev11a
- Open Space

01-001; 01-002; 01-003; 01-004;
01-006; 01-007; 01-008; 01-009;
01-010; 01-011

Project Name:
MONA OFFSHORE WIND PROJECT

Drawing Title:
SPECIAL CATEGORY LAND PLAN - ONSHORE
SHEET NUMBER: 1



Geodetic Information:
Datum: OSGB 1936
Projection: British National Grid

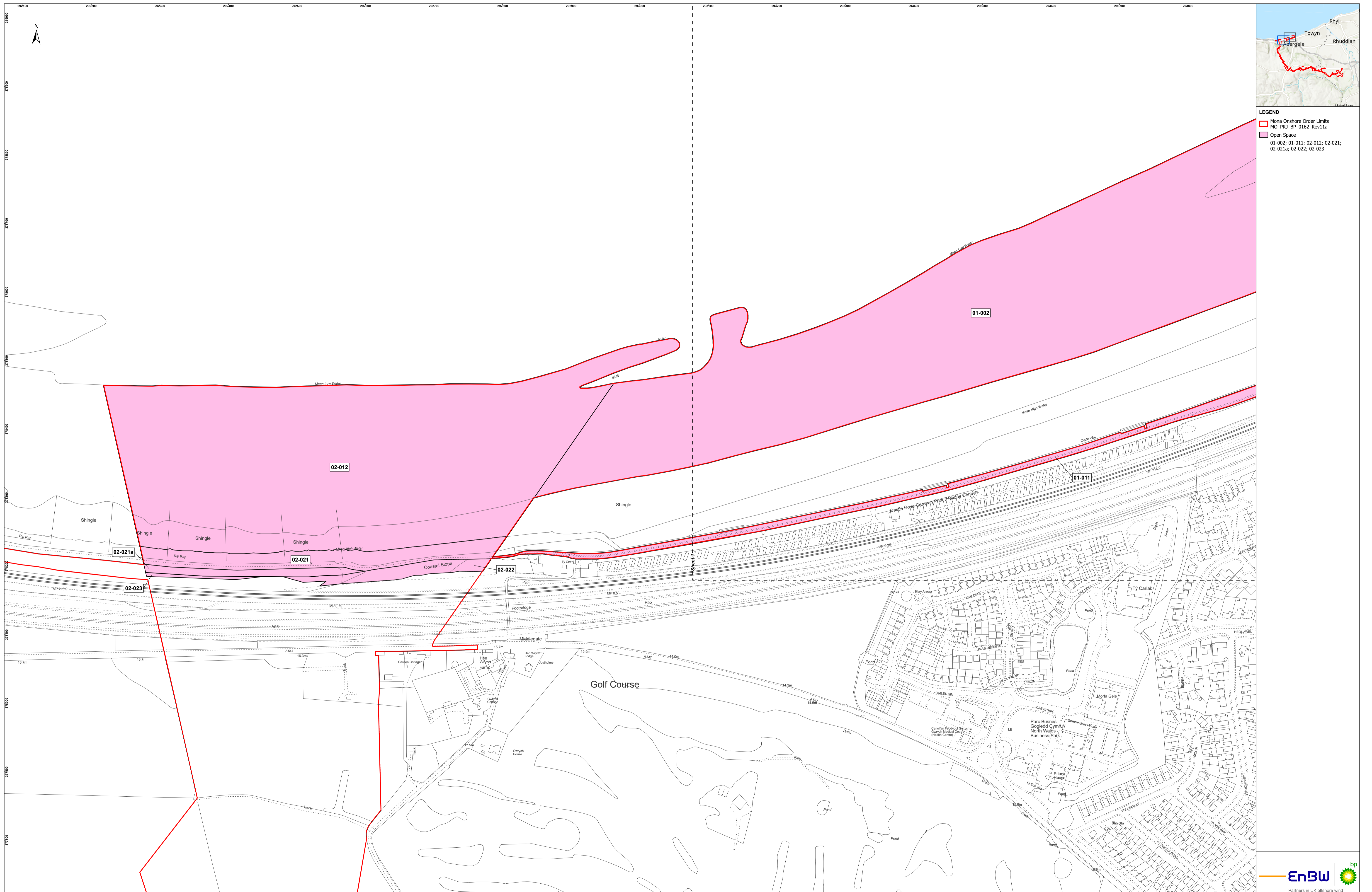
APFP Ref: 5(2)(i)
Doc Ref: B7

Service Layer Credits: Esri, Intermap, NASA, NGA, USGS, Esri UK, Esri, TomTom, Garmin, FourSquare, METI/NASA, USGS
Based Upon The Ordnance Survey Map With The Sanction Of The Controller Of HM Stationary Office. Crown Copyright Reserved. © OS Licence No. 100042124

VER	DATE	DETAILS	BY	CHECK
03	16/12/2024	Change Request	AL	IM
04	07/01/2025	Deadline 7 Updates	AL	IM



Drawing Number:
DM_22000496_SCL_1.1

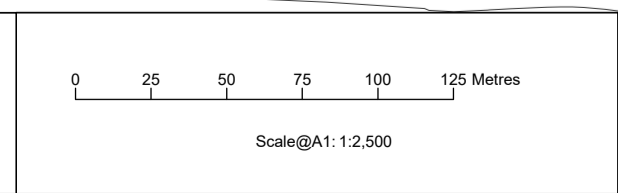


LEGEND

- Mona Onshore Order Limits
MO_PRJ_BP_0162_Rev11a
- Open Space
- 01-002; 01-011; 02-012; 02-021;
02-021a; 02-022; 02-023

Project Name:
MONA OFFSHORE WIND PROJECT

Drawing Title:
SPECIAL CATEGORY LAND PLAN - ONSHORE
SHEET NUMBER: 2



Geodetic Information:
Datum: OSGB 1936
Projection: British National Grid

APFP Ref: 52(0)
Doc Ref: B7

Service Layer Credits: Esri, Intermap, NASA, NGA, USGS, Esri UK, Esri, TomTom, Garmin, FourSquare, METI/NASA, USGS
Based Upon The Ordnance Survey Map With The Sanction Of The Controller Of HM Stationery Office. Crown Copyright Reserved. © OS Licence No. 100042124

VER	DATE	DETAILS	BY	CHECK
03	16/12/2024	Change Request	AL	IM
04	07/01/2025	Deadline 7 Updates	AL	IM

Drawing Number:
DM_22000496_SCL_1.2

